



ii In This Guide

FJ SUMMIT #9

About Ouray	2	Central Trails.	24
Ouray Map.	4	The Million Dollar Highway	26
Event Schedule	6	Telluride, Colorado	28
FJ Summit Trails.	10	Silverton, Colorado	30
Family Activities	13	Lake City, Colorado	32
Trail Ratings.	14	San Juan Mountains	34
Imogene Pass	16	Communications	36
The Alpine Loop.	18	Tips for Having a Great Time	ii
Animas Forks Ghost Town	20	FJ Summit Rules & Regulations.	iii
Black Bear Pass	22	About FJ Summit.org.	vi



Photo by Jonathan Harris

Communications Quick Reference

Police / Fire / Emergency

Dial 911

Urgent Matters

Dial 855.FJSUMMIT

CB & FRS Radios

Summit Channel: 07

Trail Leaders set for each run

HAM Radios

Simplex: 146.460

Primary Repeater: Engineer Mountain

Alt Repeater: Buffalo Mt

Twin Peaks Emergency Number

970-123-4556



Our thanks to all of our featured photographers!

FJ Summit #9 Cover by Angie Williams

Special thanks to Kimberly Proffitt for the updated Event Guide Design. <http://kimberlyrproffitt.com/>

"TOYOTA", "FJ CRUISER" are registered trademarks of Toyota Motor Corporation. TCT Magazine and the FJ Summit are not affiliated with, endorsed, sponsored, or supported by Toyota Motor Corporation, Toyota Motor Sales, U.S.A., Inc. or any of Toyota's affiliated companies. These terms are used for descriptive purposes only, and not to denote affiliation or connection with Toyota Motor Corporation.



discounttire.com

off road
YOUR JOURNEY
STARTS HERE

HANKOOK

YOKOHAMA

FALKEN
TIRE

BFGoodrich
Tires

GOODYEAR

MICKY THOMPSON
M/T
PERFORMANCE
TREAD & TRAC



Dynapro ATM

STARTS AT **\$110**

Geolander A/T-S

STARTS AT **\$111**

Wild Peak A/T

STARTS AT **\$115**

T/A-A/T K02

STARTS AT **\$162**

Wrangler Duratrac

STARTS AT **\$178**

Baja MTZ

STARTS AT **\$192**

MB
WHEELS

MB
WHEELS

MB
WHEELS

PRO COMP

AMERICAN
OUTLIER

BLACK RHINO
HARD ALLOYS



TKO

16" STARTS AT **\$110**

352

16" STARTS AT **\$125**

11

16" STARTS AT **\$165**

31 Series

15" STARTS AT **\$128**

Regulator

16" STARTS AT **\$139**

Sierra

17" STARTS AT **\$176**

DISCOUNT TIRE is a proud supporter of *Tread Lightly!*, promoting responsible outdoor recreation.

treadlightly!

OFFICIAL PARTNER
www.treadlightly.org



We have shocks, lift & leveling kits, and accessories!

PRO COMP

FACTOR 55

SMITTYBILT

KC HILITES

TERAFLEX

POWERTANK

discounttire.com

888.796.1752

M-F 8 a.m. - 9 p.m. EST SAT 9 a.m. - 6 p.m. EST

DISCOUNT
TIRE

2 About Ouray

Switzerland of America

The historic City of Ouray was originally established in the 1870's by miners chasing silver and gold in the surrounding mountains and at one point the town once boasted more horses and mules than people. At the height of the mining boom, Ouray had more than 30 active mines. By 1877 Ouray had grown to over 1,000 in population and was named county seat of the newly formed Ouray County. The town is named after Chief Ouray of the Ute Indians, a Native American tribe.

Ouray is surrounded on three sides by 13,000 foot peaks. This magnificent setting, along with the wide variety of activities for locals and visitors give the town

it's nickname: "The Switzerland of America". In addition to the some of the best off road trails in Colorado, Ouray has much to offer during your visit. One thing you don't want to miss is the therapeutic Hot Springs Pool, located toward the north end of town right on US-550. The amazing Box Canyon Falls are a true natural wonder, and Cascade Falls (you can see them from anywhere in town) are even more impressive up close.

The entire town is registered as a National Historic District with most of the buildings dating back to the late nineteenth century. The

Beaumont Hotel,

Ouray City Hall, Ouray County Courthouse, St. Elmo Hotel, St. Joseph's Miners' Hospital (currently housing the Ouray County Historical Society and Museum), Western Hotel, and Wright's Opera House are all on the National Register of Historic Places.



Photo from The National Byways Photo Collection
<http://www.byways.org>


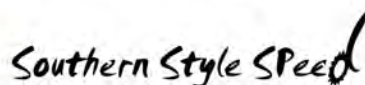


Photo from The National Byways Photo Collection
<http://www.byways.org>



Ouray Mountain Rescue Truck & Tent
Photo by Harry -Higear-



4 Ouray Map

FJ SUMMIT #9



TWO GREAT SOURCES

For All Your Parts & Accessories Needs!

TRD PARTS **4U**

Still the **FAVORITE SITE** for the best in offroad and 4x4 truck gear!
www.TRDparts4u.net

TOYOTA
PART SALES

Or visit this site for the complete line of Genuine Toyota replacement/repair parts!
www.toyotapartsales.com

Enter code: **SUMMIT** on either website for special Summit savings before-during-after the event!

Our native App Now Works on iPad & iPhone!



\$9.99 One Year Subscription

Native swipe-to-read
Embedded Videos
Slideshows



Download on the
App Store



\$2.99 Single Issue

6 Event Schedule

FJ SUMMIT #9

Wednesday, July 15

9:00 - Noon & 1:30 - 5:00 Twin Peaks Lodge

- Come to the registration booth to get signed in, pick up swag bags, drivers stickers, shirts and socialize with new and old friends alike.
- Bring everyone in your group to sign waivers, verify trail status and make changes if needed.
- Pre-Purchase raffle tickets and sales items including Shirts, Hats and Trasharoos



Photo by Angie Williams

4:00 - 6:00 -- Twin Peaks Lodge

- Visit with over 40 product and service vendors, check out display trucks of multiple vintages and enjoy a beverage at the cash bar.
- Get your HAM License! Official ARRL Amateur Radio Exam Session in the breakfast room at the Twin Peaks. Bring your Drivers License and \$15 cash to cover the exam session fee
- Wheeling 101 class by Brian "Woody" Swearingen
- Welcome to the 2015 FJ Summit announcements

6:00pm - 8:00pm - BBQ Dinner and Ice Cream Social provided by

**DISCOUNT
TIRE**

8:00pm - 9:00pm - Twin Peaks Breakfast Room

- Mandatory Driver meeting for all trail leaders

Thursday July 16

6:00 - 8:00 & 4:00pm - 6:00pm Twin Peaks Lodge

- Late registration continues

6:30am - 5:00pm -- Various Locations

- Trail runs begin!
- Always remember to Stay The Trail and Pack out what you Pack In!
- Have fun and be safe!

4:00pm - 6:00pm - FJ Summit HQ

- Summit Store Open! Get Your Official Summit Gear and Raffle Tickets!

4:00pm - 10:00pm - FJ Summit HQ

- Visit with over 40 product and service vendors, check out display trucks of multiple vintages and enjoy a beverage at the cash bar.
- Surprise event by Toyota!

6:00pm - 8:00pm - FJ Summit HQ

- Catered "Taco Time" dinner provided by

**TOYOTA RACING DEVELOPMENT
TRD**

- Presentation by Nicole Pitell and Rachel Croft on the Rallye Aicha des Gazelles!

8:00pm - 9:00pm - Twin Peaks Breakfast Room

- Mandatory Driver meeting for all trail leaders



Photo by Robert D. Plemons

Friday July 17

6:00 - 8:00 Twin Peaks Lodge

- Information booth open

6:30am - 5:00pm -- Various Locations

- Trail runs continue!
- Always remember to be nice to others on the trails (even if they're in a Jeep)
- Have fun and be safe!

4:00pm - 6:00pm - FJ Summit HQ

- Summit Store Open! Get Your Official Summit Gear and Raffle Tickets!

5:00pm - LATE - All Over Town

- Join the party in Ouray. Enjoy dinner in town and support local businesses.

6:00 -10:00pm

- Attend the Demello Offroad, Icon Vehicle Dynamics, Toytec, Nitro Gear, and Baja Designs party at the Ouray Brewery!




Photo by Chris The Ogre

Saturday July 18

6:00 - 8:00 Twin Peaks Lodge

- Information booth open

6:30am - 5:00pm -- Various Locations

- Trail runs continue!
- Always remember proper trail etiquette
- Have fun and be safe!

4:00pm - 6:00pm - FJ Summit HQ

- Wash off that Mud! Weather permitting, get your rig washed by Ouray Volunteer Fire & All Pro Off-Road!
- Summit Store open - Last chance to get your official Summit gear and Raffle Tickets!
- Visit the product and service vendors, check out display trucks of multiple vintages and enjoy a beverage at the cash bar.

5:00pm Summit Store

- Kids cookie decorating and raffle

6:00pm - 8:00pm - FJ Summit HQ

- Catered dinner
- Expedition Overland - Central America presentaion by Clay Croft

8:00pm - 10:00pm - FJ Summit HQ

- Win Awesome Prizes at the Legendary Raffle!



Photos by Jim Akers

Sunday July 20

6:00 - 8:00 Main Street, Ouray

- Bring your truck to main street at 6:00am sharp for the annual group photo!
- Pack up and head home! Drive safe and thanks for another unforgettable year!

This schedule is subject to change.



Lined up for the group photo
Photo by Dennis Lloyd



Hear yourself think more often.



When it's time to get away from the grind you can always count on TRD parts and accessories to help you find your way.

TOYOTA RACING DEVELOPMENT
TRD



LARGER
2.5 in

Made for today's Overland Enthusiast

Bolt-on off-road racing suspension technologies for your adventure vehicle. Specifically tuned by application, FOX 2.5 Factory Series shocks give your vehicle enhanced ride quality and the control you need when heading off the pavement.

NEW Matching Front and Rear Sets

- Application specific valving to maximize performance
- Enhanced control when heading off the pavement
- Race-proven performance you can bolt onto your vehicle

NEW DSC Adjuster

- Dual Speed Compression adjuster
- 10 clicks of low-speed
- 12 clicks of high-speed
- See how it works ridefox.com/dsc

NEW Updated Components

- 2.5" aluminum external reservoir
- Adjustable racing spring
- JM92 Advanced Suspension Fluid
- Large 7/8" heat-treated steel shaft

Available for Popular Models

- Toyota
- Jeep
- Land Rover
- Chevy | GMC
- Dodge
- Ford
- Nissan



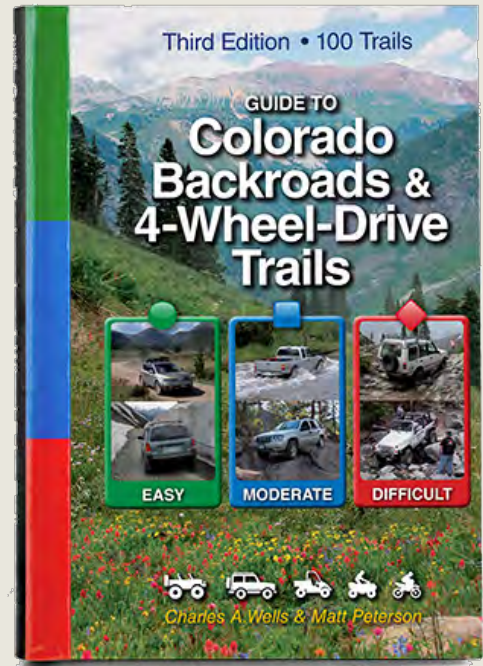
10 FJ Summit Trails

FJ SUMMIT #9

Throughout this guide you'll find trail maps provided by TCT Magazine & Way2Tread.com. Additionally, trail leaders have been provided with detailed maps with additional information on each trail run that they'll share with you throughout the day.

If you're interested in more detailed trail information, TCT Magazine has area maps, as well as FunTreks Guidebooks available for purchase in their booth.

You can also chat with anyone that's been to the FJ Summit before to learn more about the trails in the area, and other options for exploring the San Juan Mountains outside of the FJ Summit.



IH8MUD.COM - Since 1992

FJ CRUISER PARTS & ACCESSORIES

PURE FJ CRUISER.com

Your one-stop shop for all your FJ Cruiser accessories!

DB CUSTOMZ
OFFROAD FABRICATION

TUFFY
SECURITY
PRODUCTS



EXPEDITION ONE
OFF-ROAD RESEARCH & EQUIPMENT



Cobra



RACING TECHNOLOGY

FOR YOUR ADVENTURE



HIGH PERFORMANCE BYPASS RIDE CONTROL

KEY FEATURES

- INTERNAL BYPASS TECHNOLOGY WITH REMOTE RESERVOIR
- FJ CRUISER, 4RUNNER AND 200 SERIES AVAILABLE. TACOMA COMING SOON.
- HARD ANODIZED, AIRCRAFT GRADE 6061 T6 ALUMINIUM
- INDEPENDENT, ON-VEHICLE ADJUSTABLE FOR BOTH REBOUND AND COMPRESSION
- DESIGNED, ENGINEERED AND MANUFACTURED BY ARB

3 YEAR 40,000 MILE WARRANTY



DISCOVER MORE ABOUT BP-51 AT THE ARB BOOTH
TEL. 888-427-2872 | WWW.ARBUSA.COM



Family Activities

Ouray and the surrounding area are a great place for families to enjoy the mountains. There are numerous activities that will be fun for the entire family.



Ouray

The world famous hot springs pools in Ouray are open 10AM to 10PM every day during the summer. For little ones, the slides and Wibits open at noon. This public pool

is an inexpensive way to spend a few hours, but make sure everyone has plenty of sunscreen on.

While shopping options abound for adults, the best little shop for kids young and old is the Wheels, Wings, and Nautical Things store (801 Main St). Inside you'll find everything from cool car toys, airplane toys and memorabilia, and plenty of other cool items.

Silverton

If you want to spend a little more time in Silverton learning about this history of this area, the Old Hundred Gold Mine Tour is a great option. Located on CR-4a just off the Road to Animas Forks (CR-2). Tours start every hour from 10am-4pm, and run \$17.95 per adult, \$8.95 per child over 5.

Telluride

The Gondola from downtown Telluride up to Mountain Village is always free, and operates most of the year. It's amazing view on the 13 minute ride and you'll gain 1,750 in elevation along the way. Once at the top you can visit shops & restaurants in Mountain Village, or get back on for a fun ride down.

13

#9

FJ SUMMIT

Extreme Performance

COMEUP Winches have been to the North Pole, the South Pole and nearly everywhere in between.

**COMEUP
WINCH**

Getting you through since 1975



COMEUP USA INC

26300 SW 95th Ave. Ste#103, Wilsonville, OR 97070

WWW.COMEUPUSA.COM

Tel: 503-783-6142

email: info@comeupusa.com

14 Trail Ratings

The trail ratings in this guide use the 1-10 scale developed by the Colorado 4 Wheel Drive Association (<http://www.hightrails.org>). The most difficult trail in this guide is rated a Moderate (5).

Easy (1)

Easy Graded dirt road. Dry, or less than 3" water crossing depth. Gentle grades. 2WD under all conditions except snow. No width problems, two vehicles wide.



Easy (2)

Dirt road. Dry, or less than 3" water crossing depth. Some ruts. Slight grades, up to 10 degrees. 2WD under most conditions. Rain or snow may make 4WD necessary. Usually one and a half to two vehicles wide.

Easy (3)

Dirt road. Rutted, washes, or gulches. Water crossings up to 6" depth. Passable mud. Grades up to 10 degrees. Small rocks or holes. 4WD recommended but 2WD possible under good conditions and with adequate ground clearance and skill. No width problems for any normal vehicle. Vehicle passing spots frequently available if less than two vehicles wide.


Vehicle passing spots frequently available if less than two vehicles wide.

Easy (4)

Rutted and/or rocky road. No shelves but rocks to 9". Water crossings usually less than hub deep. Passable mud. Grades moderate, up to 15 degrees. Side hill moderate up to 15 degrees. 4WD under most conditions. No width problems, vehicle passing spots frequently available if less than two vehicles wide.

Moderate (5)

Rutted and/or rocky road. No shelves. Rocks up to 12" and water crossings up to 12" with possible currents. Passable mud. Moderate grades to 15 degrees. 6" holes. Side hill to 20 degrees. 4WD required. No width problems.



NOTE: The rating of a trail can and will change based on a variety of factors such as weather, snow / mud, and time of year. Please evaluate each trail and obstacle before attempting anything you're not comfortable with.





TOYOTA SUSPENSION & ACCESSORIES



**UCA's
Spindle Gussets
Lower Control Arms**



**Cam Tab
Gussets**



**Chromoly Rear Links
& Rear Link Skids**

**chaosfab.com
951.737.9682**

16 Imogene Pass

FJ SUMMIT #9

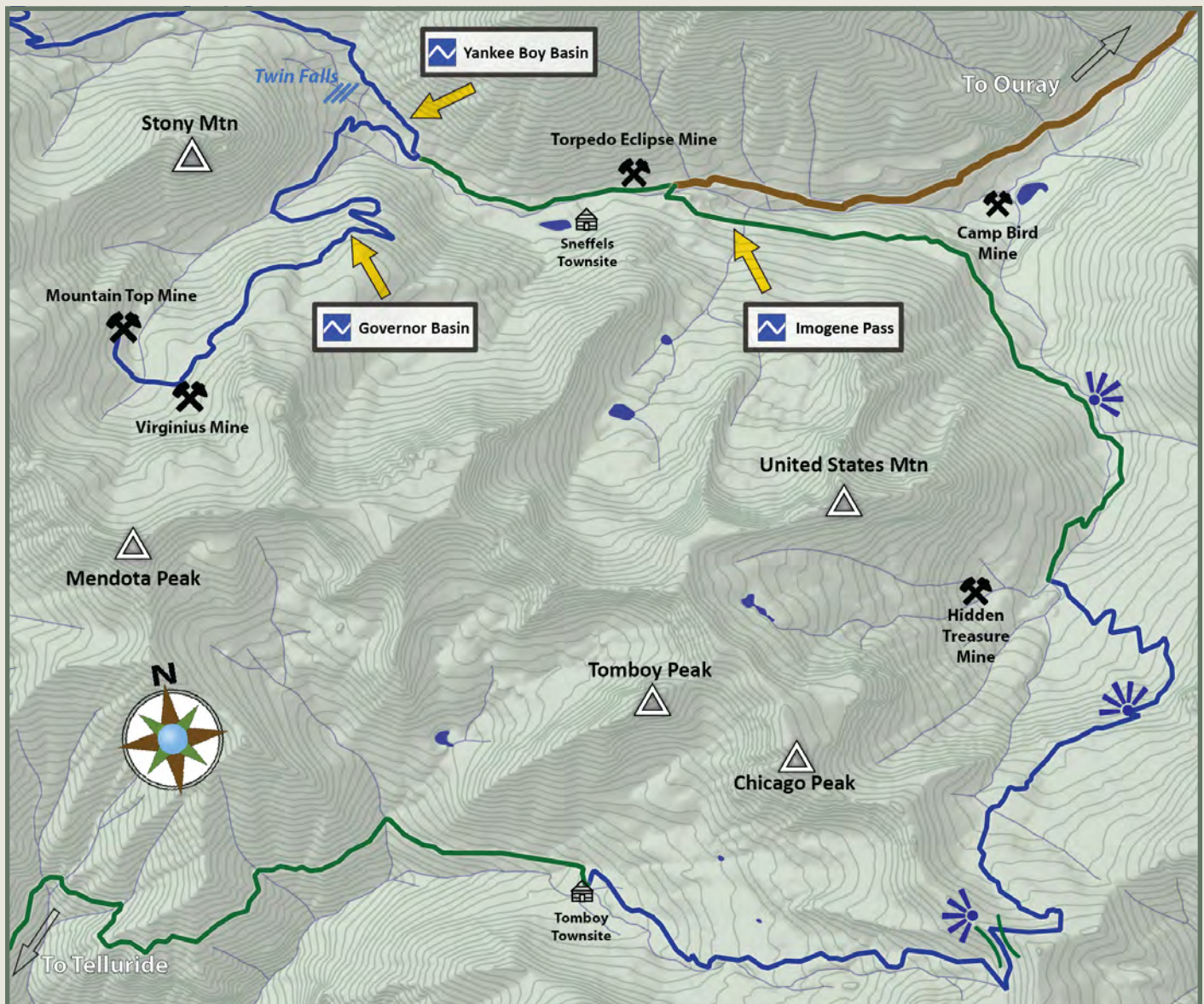
This trail is one of the most scenic in the region and a true joy to run at the FJ Summit. Imogene Pass sits at 13,114 ft., and is the second highest pass in Colorado passable by vehicles. It connects Ouray with Telluride and is also the highest mountain pass in the San Juan Mountains. From Ouray, the road turns off the road to Yankee Boy Basin above the Camp Bird Mine, near the ghost town of Sneffels southwest of Ouray. Just after this turn is a great (optional) water crossing that most FJ's have a great time with. From there, the trail ascends Imogene Basin to the summit.

As you climb above Camp Bird Mine, look back towards Ouray for an amazing view! Many groups choose to stop near Upper Camp Bird, just after crossing Imogene Creek. Pressing on toward the summit, you'll experience several moderate obstacles to test your rig out. You may see large snow drifts as you gain elevation, so watch out for wet and slippery surfaces.



*At the top of Imogene Pass
Photo by Harry 'Higear' Tulsa*

The first long distance alternating current power line was constructed over Imogene Pass to carry power from the Telluride area to the Camp Bird Mine. "Fort Peabody" was



constructed in 1904 by a local unit of the Colorado National Guard on top of the pass to prevent union miners from crossing during a labor strike.

This article is licensed under the GNU Free Documentation License. It uses material from the Wikipedia article "Imogene Pass".



*The lookout near the summit of Imogene Pass
Photo by James Buff -jimmy-buffett-*

17

FJ SUMMIT #9



**SOUTHERN
STYLESPEED**

Phone: (225) 384-5351

www.southernstylespeed.com

www.facebook.com/southernstylespeed

Products available for:

2003-2009 Lexus GX470

2010-2015 Toyota 4Runner

FJ SUMMIT flash sale: 15% off during event only. Expires July 19.

18 The Alpine Loop

This Is Colorado!

The Alpine Loop Scenic Byway is the longest route in the San Juan Region, totaling over 65 miles from start to finish and features some of North America's most magnificent scenery. The views from Engineer and Cinnamon Passes are nothing short of amazing, and really define what off roading in this area of Colorado is all about. Some say that you can see forever on a clear day from the top of Engineer pass.

The route first takes you to an elevation of over 13,000 feet and the summit of Engineer Pass. The rough road to the top of the pass (Mineral Creek) is the most difficult section of the trail and earns the Moderate rating. You'll want to take many photo breaks throughout the trip, so have your camera ready! After a quick pit-stop in Lake City, you'll continue on the south leg over Cinnamon Pass. While it isn't as high as Engineer, the views are just as stunning. Take extra caution on the road up to Cinnamon, since it's a dirt road you'll probably see many passenger cars on this leg.



Climbing Engineer Pass
Photo by Angie Williams



Summit of Engineer Pass
Photo by Steven Reinhold

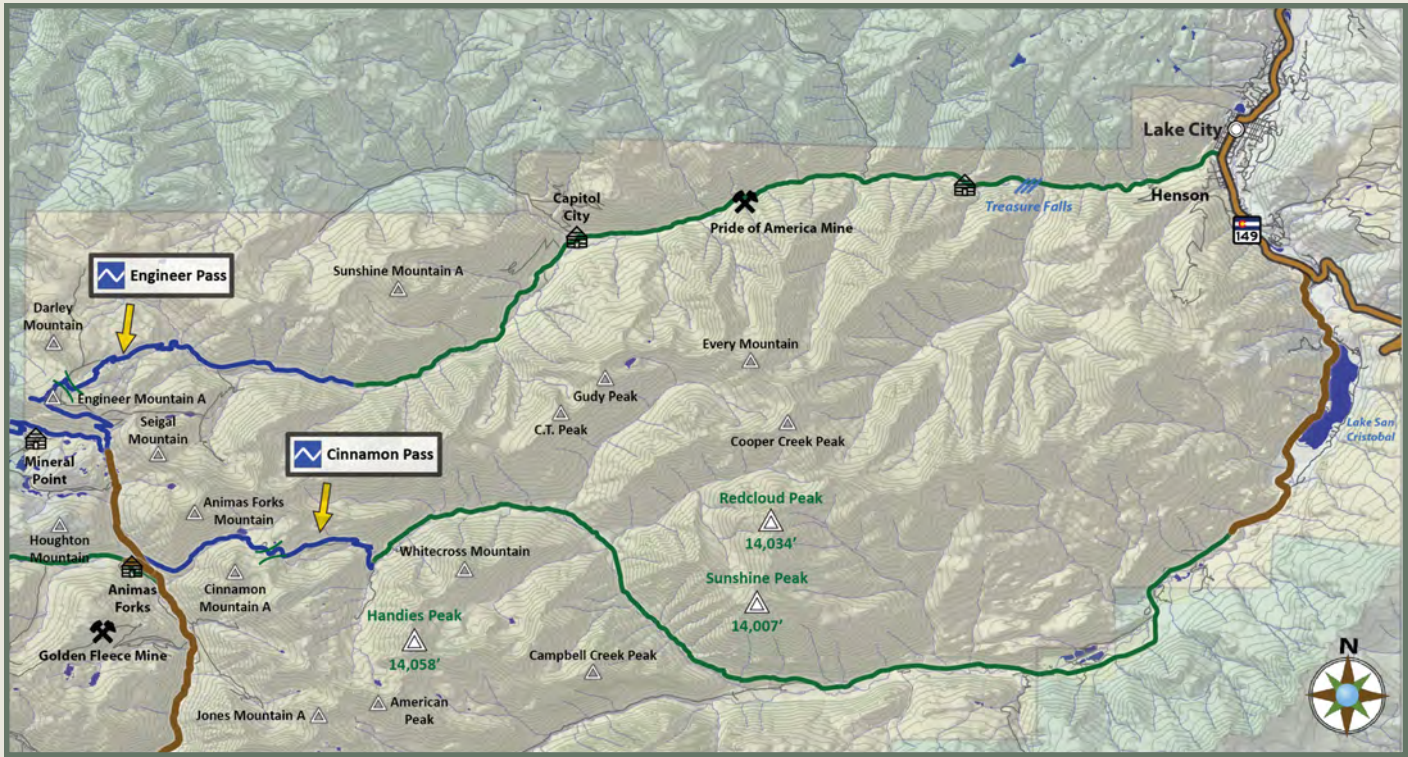


Animas Forks Ghost Town
Photo by Harry 'Higear' Tulsa

When you have time to explore more before or after your FJ Summit adventure, be sure to spend time on some of the other trails in the area. Wager Gulch takes you all the way to the Continental Divide and the Carson Ghost Town site, while Picayune/Placer Gulches provide a good route around the crowded Animas Forks Ghost Town.

This area was inhabited by Native American Indians for centuries before miners came looking for gold, silver, zinc, and lead in the late 1800's. The trails that make up the Alpine Loop (and the many side trips) were first used by these miners. If you choose to stop at any of the abandoned mines, please enjoy the history from a safe distance. The structures are not maintained and are in a constant state of decay. They are very unstable and could collapse at any time.


—Shane Williams



19

FJ SUMMIT #9

FJ SUMMIT #9



PROUD SPONSOR OF 2015 FJ SUMMIT

FJ FENDER FLAPS

TM



Fits All Years

Eliminates Front Tire Scrape

Adds 2" of Tire Clearance

Clean Factory-Like Appearance

Easy Installation

100% Guaranteed

Created by FJ Owner

Made in U.S.A. Patent Pending

www.fjfenderflaps.com

20 Animas Forks Ghost Town



*Animas Forks Ghost Town
Photo by Kimon Berlin, Flickr.com*

The San Juan Mountains are home to countless wonders, both natural and man made. As you travel the high moun-

tain passes and scenic trails in the area, you'll come across ruins of mines and ghost towns in various states of decay.

Perhaps the most interesting and well preserved of these is Animas Forks, which you will have the opportunity to see during several organized runs. Some of the structures in Animas Forks date back as early as 1873, so keep that in mind while exploring. Animas Forks flourished with up to 30 buildings, and it's own newspaper until the early 1900's when mining in the area declined. By the 1920's the town was abandoned and looked much like it does today. In the late 90's the Colorado State Historical Fund, San Juan County, and BLM partnered to stabilize the structures you see today. Feel free to explore, but keep in mind these buildings are very old and may not always be 100% stable.

—Shane Williams

GO FAR OUT

www.bajarack.com

BajaRack
Adventure Equipment

BEEF IT UP RIDE WITH US

PATHFINDER OUTDOORS
REMINDS YOU TO TREAD LIGHTLY,
ABIDE BY ALL LAWS,
AND ALWAYS USE SAFETY GEAR.



PATHFINDER OUTDOORS

FORGE YOUR OWN PATH



WWW.PATHFINDEROUTDOORS.COM

PATHFINDER OUTDOORS
SPONSORED BY COOPER TIRES



© 2014 All Rights Reserved. Pathfinder Outdoors.
Cooper Tire logo used with permission.

Proud Sponsor



Get Dirty!



A few of the trusted brands we carry:



RedDirtOffroad.com



22 Black Bear Pass

FJ SUMMIT #9

Black Bear Pass is one of the most thrilling trails in the San Juan Mountains. It starts from the 11,018 ft. summit of Red Mountain Pass south of Ouray, and ends in Telluride. From the 12,840 ft. summit, the trail narrows and descends over a set of infamous switchbacks as it navigates the heights above Telluride. It passes Bridal Veil Falls, which is the highest waterfall in Colorado. The trail was made famous in a song by C.W. McCall of the same name.



Tacoma & FJC on Black Bear Pass
Photo by William Shafer

Black Bear Pass is only open a few months out of the year, although it should be open for the FJ Summit. The downhill portion of the trail is one way only: downhill east to west.

This trail is rated by some as a difficult, but the obstacles result in a moderate rating. It IS however, a dangerous trail and not for the faint of heart. Extreme caution must be taken, especially for new off road drivers. Take your time and listen to more experienced drivers. Above all, stay safe & enjoy the view!



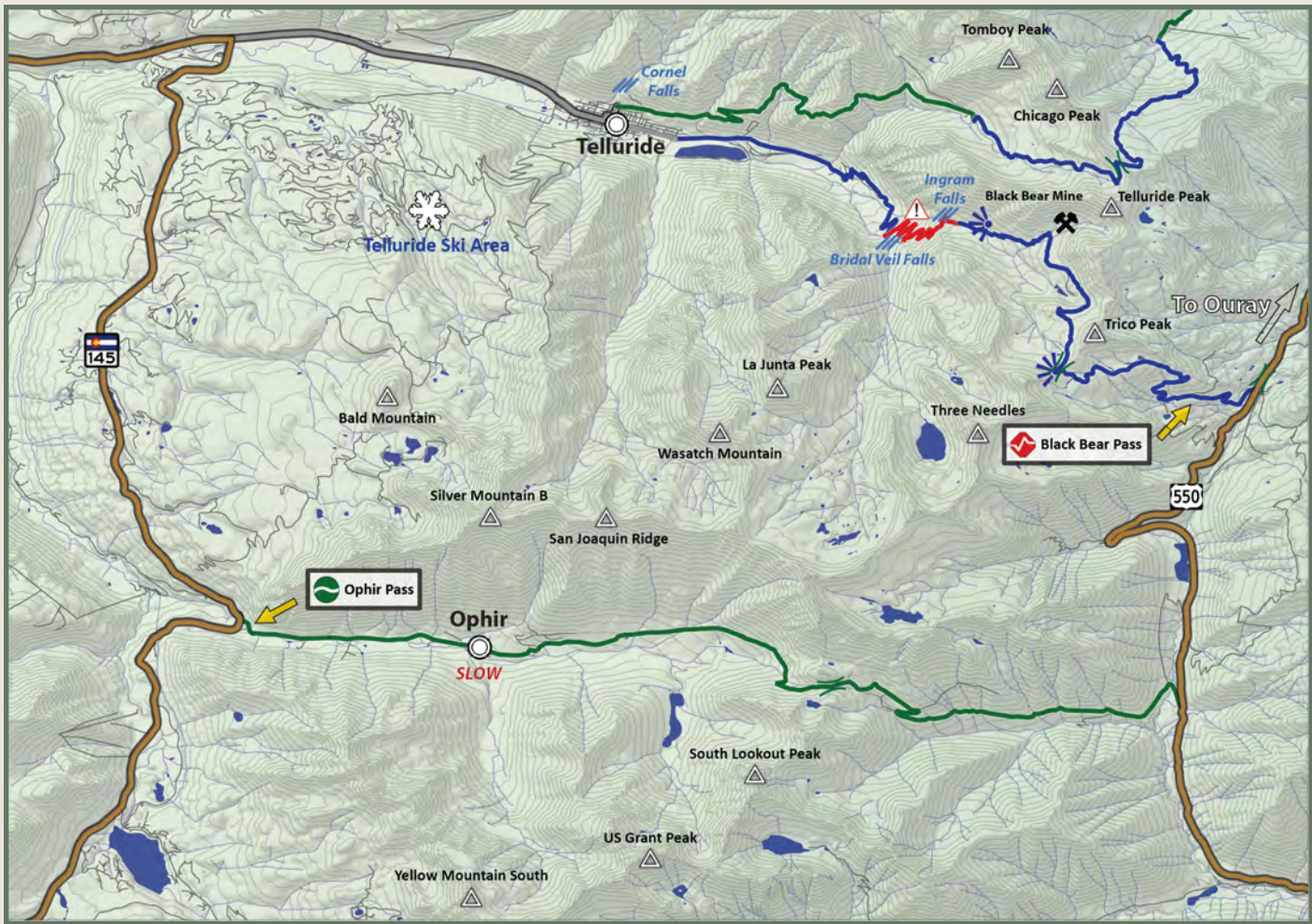
At the bottom of Bridal Veil Falls
Photo by Dorian Drigalla



FJ-UTE GET ONE...
4 DOOR 40



www.redlinelandcruisers.com



23

FJ SUMMIT #9

REBEL

OFF ROAD

YOUR #1 SOURCE FOR:

SUSPENSION

ARMOR

WHEELS

LIGHTING

GEARS

LOCKERS

RADIO/GPS

OVERLAND

ACCESSORIES

**OFFICIAL SPONSOR
2015 FJ SUMMIT**



866-900-8841 - www.REBELOFFROAD.com

24 Central Trails

FJ SUMMIT #9

Poughkeepsie, California, and Corkscrew Gulches

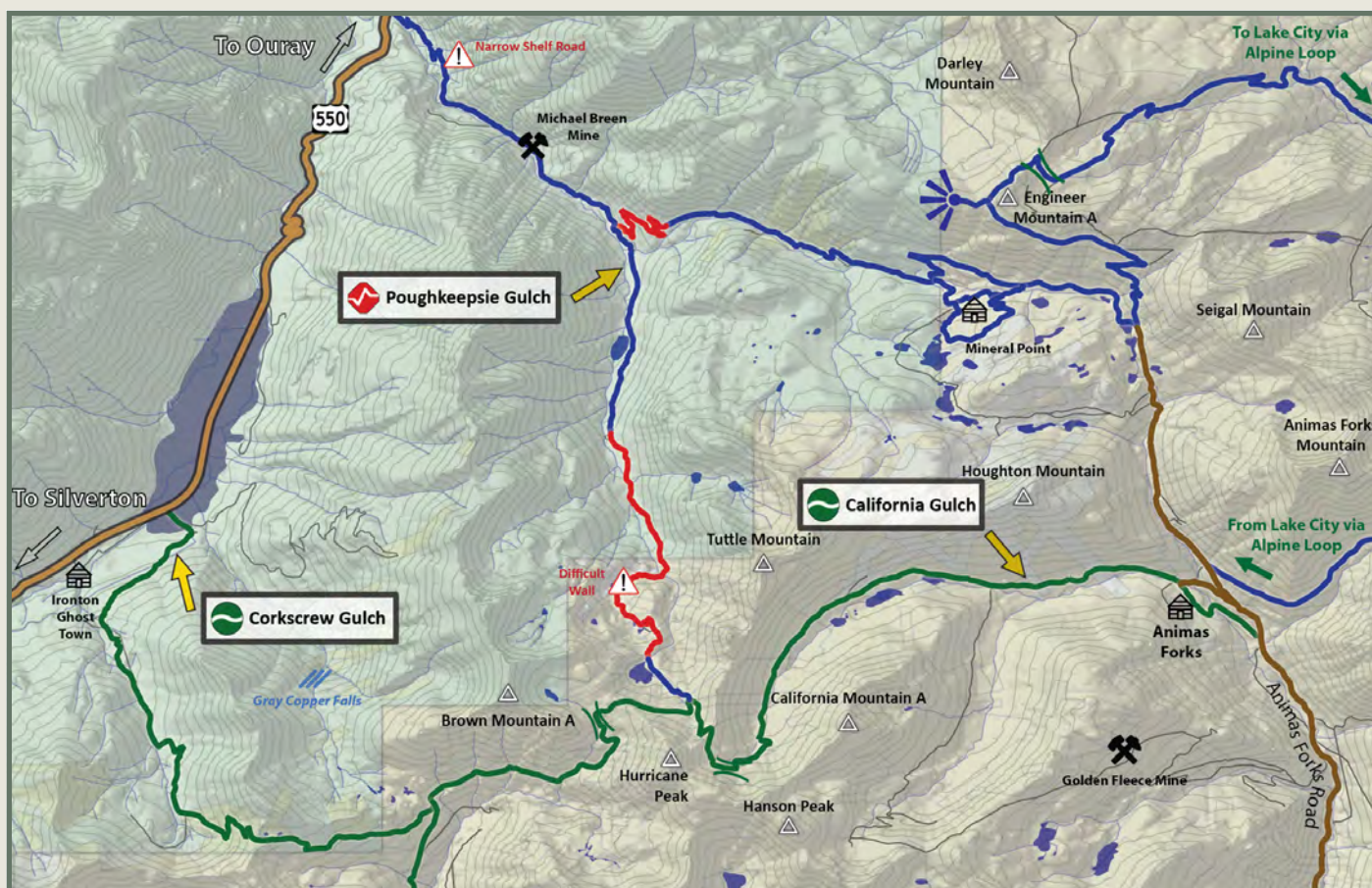
The only true difficult trail in the area that's part of the FJ Summit is Poughkeepsie Gulch, and "The Wall" is the only obstacle that will give you much trouble. Use extreme caution on this part of the trail and pay attention to your spotter. Follow the '3 attempt' rule and accept a winch if you don't make it on the third try.

The top of this trail near Lake Como is a great place to have lunch if your group finishes the wall a little early, but make sure you keep track of other groups to avoid bunching up on the trail.

The last part of California Gulch will lead you to Corkscrew Gulch as you make your way back to Ouray. Although these trails are steep and can be narrow, there are no obstacles to content with so enjoy the views while you use your engine to brake your truck down the steep inclines.



*FJs on top of Poughkeepsie wall
Photo by James Buff -jimmy-buffett-*



Proud Sponsor



The authority in late model Toyota 4wd

www.sleeoffroad.com or 888-4X4-SLEE

slee
OFFROAD

Gear, outfitting, full service and installation



SAVE 10%
ENTER CODE:
FJSUMMIT
OFFER ENDS AUG 31

BUILD YOUR FJ

UPPER & LOWER LINKS

+2 LONG TRAVEL KIT

NEW ROOF RACK

FULL ARMOR

AND MORE!

ALL-PRO
OFFROAD.com

CALL US AT 406-961-0126
ALLPROOFFROAD.COM
SALES@ALLPROOFFROAD.COM

FOLLOW US:
FACEBOOK & INSTAGRAM
FJCRUISERFORUM

26 The Million Dollar Highway

FJ SUMMIT #9

The Million Dollar Highway is the section of U.S. Route 550 that runs from Durango to Ouray, CO. The twelve miles south of Ouray through the Uncompahgre Gorge to the summit of Red Mountain Pass give the highway its name. This stretch features steep cliffs and no guardrails (don't look down!), and the ascent of Red Mountain Pass has a number of hairpin "S" curves. Traveling north from Silverton to Ouray allows you to hug the inside of curves, however heading south from Ouray to Silverton perches you on the outside edge of the highway.

The origin of the name Million Dollar Highway is disputed. There are several legends of its origin including: "it cost a million dollars a mile" to build and "it contains a million dollars in gold ore in the fill dirt". We prefer to say this stretch of highway features Million dollar views.

The original Highway was a toll road built by Otto Mears in 1883 to connect Ouray and Ironton. In the late 1880's Otto Mears turned to building railroads and built the Silverton Railroad north from Silverton over Red Mountain Pass to reach the lucrative mining districts around Red Mountain, terminating at Albany just eight miles south of Ouray. In

the early 1920's, the original toll road was rebuilt at considerable cost and became the present day US 550. Today the entire route is part of the San Juan Skyway Scenic Byway.



FJs Lined Up on US-550
Photo by William Shafer

TOYTEC® lifts


YOUR TOYOTA SUSPENSION SPECIALIST



1.866.254.0076

WWW.TOYTECLIFTS.COM





#IVDSUSPENSION

PERFORMANCE SUSPENSION SYSTEMS AND SHOCK ABSORBERS


IS YOUR 4X4 LIFTED?



BIGGER TIRES?

Call us to discuss what ratio is right for you.

Join us at Ouray Brewing Company for drinks during FJ Summit: Friday the 17th, 6pm-10pm.



Tickets are Limited.



Custom 3rd Members



Upper Control Arms



07-09 FJ, 8.2" Rear Axle-Upgrade Housing



Birfield Axle Kits

Why Change Your Gear Ratio?

Reclaim Fuel Efficiency & Mileage

Allow your vehicle to shift at the OEM shift points and stop over-rev compensation. Welcome back to overdrive.

Improve Rear Axle Torque

Increase torque by 10% or more, even with small tire diameter increases.

Reduce Stress On Driveline Components

Larger tires & wheels add weight and rolling resistance to your vehicle. Don't forget about the steel bumpers, roll cage, and winches you added too. Extra pounds equal extra stress.

Don't Be Fooled By Calibration Alone

No amount of computer calibration and/or horsepower can compensate for the reduction in effective gear ratio caused by larger tires, period.



Nitro Gear Packages Include:

- Front Ring & Pinion
- Front Master Install kit
- Rear Ring & Pinion
- Rear Master Install Kit

*Any required Yokes, Flanges or Solid Spacers

Nitro-Gear.com/find-a-distributor/



916.673.6464

28 Telluride, Colorado

FJ SUMMIT #9

Telluride is a former silver mining camp on the San Miguel River in the western San Juan Mountains and in recent history has become a major high-end resort destination. The Telluride Historic District, which includes a significant portion of the town, is listed on the National Register of Historic Places and is also one of Colorado's 20 National Historic Landmarks.

Telluride sits in a box canyon and steep forested mountains and cliffs surround it. Bridal Veil Falls is at the head of the canyon and is clearly visible from Black Bear Pass trail. If you're spending a little extra time in Telluride, a free gondola connects to Mountain Village at the base of the ski area.

Telluride has served as the backdrop for several television commercials and is home to an international film festival held every September. Telluride was mentioned in "Smugler's Blues" by Glenn Frey, and was the subject of an essay by Edward Abbey, and eponymous songs by The Nitty Gritty Dirt Band, Kate Wolf, and Tim McGraw.



Colorado Avenue (Main Street) in Telluride

While most FJ Summit trail runs will leave Telluride via Ophir pass, other options for returning to Ouray are Imogene Pass and Last Dollar Road. Neither of those roads should be taken from the Telluride side as part of the FJ Summit, due to the dangers of too much two-way traffic on narrow trails. The quickest way back to Ouray from Telluride is via state highways 145 and 62 to Highway 550.

NATIONAL AUTO TOOLS

TRIUMPH







AUTOMOTIVE EQUIPMENT

866-563-5438

WWW.NATIONALAUTOTOOLS.COM

discounttire.com

off road
YOUR JOURNEY
— STARTS HERE —

GENERAL TIRE  **COOPERTIRES**  **FIERCE**  **NITTO**  **NITTO**  **NITTO** 



Grabber AT2	Discoverer ATP	Attitude M/T	Terra Grappler G2	EXO Grappler	Trail Grappler M/T
STARTS AT \$109	STARTS AT \$115	STARTS AT \$156	STARTS AT \$167	STARTS AT \$232	STARTS AT \$241



Warrior	Guardian	MK6	7S	Raptor	The Standard
16" STARTS AT \$95	16" STARTS AT \$110	16" STARTS AT \$125	16" STARTS AT \$129	16" STARTS AT \$129	17" STARTS AT \$169



LEVEL 8
matersports

STARTS AT
Bully Pro \$169 per wheel

Each set of Level 8 Pro Series wheels comes with bolt-on scratch guard rings, zinc-plated lugs, red metal hub rings and an air deflator.

We have shocks, lift and leveling kits, and accessories!



discounttire.com

888.796.1752

M-F 8 a.m. - 9 p.m. EST SAT 9 a.m. - 6 p.m. EST

DISCOUNT
TIRE

30 Silverton, Colorado

FJ SUMMIT #9

Silverton is the county seat and the only incorporated municipality in San Juan County. Silverton is a former silver mining camp, most of which is now included in a federally designated National Historic Landmark District, the Silverton Historic District. Just outside Silverton along state highway 110 is Silverton Ski Area, an advanced-only ski area that's known for its extreme terrain.

Silverton is linked to Durango by the Durango and Silverton Narrow Gauge Railroad, a National Historic Landmark. Silverton no longer has active mining, but subsists by tourism, maintenance of US 550, mine pollution remediation, and retirees.

Silverton was the setting for some of Shaun White's 2010 Olympic training. Taking advantage of the secluded locale, terrain and snow fall, Red Bull built a private halfpipe for the snowboarder. Known as "Project X," the halfpipe was completed in Feb. 2009 on the backside of Silverton Mountain and allowed the boarder to perfect some of his gold medal winning moves far from prying eyes.

While you're in Silverton after a trail run, take notice of the gracious residents. Some service stations offer free air-up compressors for you use, so please think about helping support this great little mining town through your purchases at local stores.



Silverton from a distance. Photo by Daniel Schwen

A dark-colored SUV is parked on a rocky shore next to a lake. The side of the SUV features the "expedition APPAREL.com" logo. In the background, a person is kayaking on the water. The scene is set against a backdrop of rocky cliffs and a clear blue sky.

EXFFICIO MOUNTAIN KHAKIS JACKSON HOLE • WYOMING OR OUTDOOR RESEARCH DESIGNED BY ADVENTURE

View our complete line of adventure clothing and accessories at expeditionapparel.com



RS1
Liquid Waste



RS2
Liquid/Solid Waste



RS2W
Wilderness Kit



RS000
Commode Bucket



RS500
Privacy Tent

Be Responsible...

Take All Your Crap With You!



RESTOP



FJ Summit Attendees:
Use coupon code **FJ2015**
for 10% off your order



Portable Personal Sanitation Solutions

800.366.3941

www.RESTOP.com

DIRTY DEEDS
INDUSTRIES



EXHAUST
SUSPENSION
PERFORMANCE
ACCESSORIES
TUNING
HELMHOLTZ
FAB PARTS


DIRTYDEEDSINDUSTRIES.COM

32 Lake City, Colorado

FJ SUMMIT #9

Lake City (named after nearby San Cristobal Lake) is the only incorporated municipality in Hinsdale County, and also serves as the county seat. Lake City was founded as a supply center for miners and prospectors during the late 1800's, and at one point boomed to a population of nearly 5,000 settlers. By 1910 the population had dropped to around 400 as the mining era was over, it wasn't until the 1930s that tourism took hold in the town as its major industry.

Today, the town continues to restore historical buildings and while the full time population hovers around 408, thousands of tourists trek to the mountain town every summer. The Lake City Historic District includes several buildings from the 1875-1881 area as well as a few late 1890's structures.



Lake City during the 1880's

This town is a perfect stop for those enjoying the long Alpine Tour route. You'll descend to the town after summiting Engineer Pass, and will return to the Ouray area via the easy-rated Cinnamon Pass. Take a little time to enjoy this precious and well preserved mining town.



NEW

MR308 'R00ST'
17 | 18 | 20



METHODRACEWHEELS.COM @METHODRACEWHEELS #METHODRACEWHEELS

METHOD
RACE WHEELS
LIGHTER. STRONGER. FASTER.

FJ SUMMIT 9

A car show for cars that can't sit still.



There are two kinds of people in this world:
Those who sit around and tell stories and those
who actually get out there and live them.

TOYOTA RACING DEVELOPMENT
TRD

34 San Juan Mountains

#9

FJ SUMMIT

During this event you'll be exploring the epic San Juan Mountains, the largest mountain range in Colorado by area, and most routes were originally established to connect miners to the mining towns you are visiting.

These steep mountains receive over 300 inches of snow every year, and many passes don't open until just before the FJ Summit begins. The runoff from this melting snow feeds the dozens of rivers and waterfalls, and helps ensure our time in this area is full of amazing views. Enjoy your time here and we look forward to seeing you again!



Photo By John Fowler



TOYOTA 4WD TRUCK & LAND CRUISER SPECIALISTS

EXCEPTIONAL SERVICE

QUALITY PARTS

OFF-ROAD OUTFITTING

RECOVERY GEAR



970.245.5898

1005 PITKIN AVE, GRAND JUNCTION, CO

SAFARI-LTD.COM

BUMPERS, PROTECTION
& MORE FOR YOUR **FJ CRUISER**



DO
DEMELLO OFFROAD

www.demello-offroad.com

"If it's not Demello Tough, it doesn't belong off-road"

**EXPLORE
YOUR WORLD**



baja designs
The Scientists of Lighting

800-422-5292 www.bajadesigns.com



36 Communications

FJ SUMMIT #9

There are three main types of communication that will be used at the FJ Summit: CB's (Primarily), FRS radios, and Ham radios. When possible, a Ham operator with a CB will be within range of all trail run groups. Radio communications are not required for the event but do add to the experience by allowing you to communicate with the other FJs in your trail group.

CB Radio

CB radio transmits at 4 watts and uses AM frequencies. CB is very common among 4x4 groups. CB AM frequencies usually are subject to greater noise interference than FM frequencies and have a shorter effective range. No license is required.

FRS Radio:

FRS radio transmits at .5 watts and therefore has limited range. No license is required.

Ham Radio:

Ham radio (aka Amateur Radio) transmits at 5-100 watts for handheld and mobile units and therefore has greater

range. Ham radio uses FM frequencies for clear audio. It has the advantage of using devices that listen for and repeat a radio signal giving even greater range (repeaters). You can also use Ham without repeaters, this is known as Simplex. A license is required to operate a Ham radio.

At the FJ Summit, most ham radio operators will have a FJ Cruiser Ham badge or sticker on their vehicle. Hams are always happy to chat about the hobby, so don't be afraid to ask questions.



**TWO
SIZES!**

Jackcovers.com
MADE IN THE USA · MARINE GRADE

**HAND
CRAFTED!**



INFO@JACKCOVERS.COM · 949.445.6800

20+ COLORS

**Metal-Tech 4x4 thanks all the organizers for
their hard work in making FJ Summit #9 happen!**
Well Done!



METALTECH4X4.COM | 800.839.0684 | 2700 E 9TH ST. - Ste. 200 - NEWBERG, OR 97132



BUMPERS TIRE CARRIERS ROCK SLIDERS SKID PLATES ACCESSORIES



Custom Off Road Fabrication
719-499-8126



ii Tips for Having a Great Time

FJ SUMMIT #9

Easy ways to ensure everyone has a great time:

If you choose to have a drink, please keep moderation in mind. We all want to have a good time and no one wants to babysit someone that's had too much. Keep in mind that a little alcohol can go a long way at high altitude. Also remember that most trail runs will have you off-road for most of the day, it won't be nearly as enjoyable with a massive hangover.

Please clean up after yourself. There will be plenty of garbage cans around FJ Summit Headquarters. Want to help out? Pick up any trash you see in town or on the trail, good impressions will last forever in a little town like Ouray.

Remember that we all spend a great amount of time on our trucks. Ask permission before poking around someone's rig.

On The Trail....

While we will have the best vehicles on the trail, we won't be alone. Many people travel to the San Juan Mountains this time of year to enjoy the beauty. Other visitors such as hikers, photographers, etc. will be on the same trails as us, so remember trail etiquette:

- ⬢ Slow down when passing hikers, they certainly don't want to inhale any more of your dust than necessary.
- ⬢ Look for photographers in odd places such as stream beds or behind rocks.
- ⬢ Give a nice wave when passing someone (even if they're in a Jeep)
- ⬢ Don't follow too close on tight trails; give the truck in front of you plenty of room to maneuver. Also, try not to fall back on easier trails, keep up with the group.
- ⬢ Don't leave the group without telling the Trail Leader.
- ⬢ Keep the vehicle behind you in your rearview mirror. If you don't see it, stop and wait until you can see it.



*TStormin's 2012 FJC on Imogene Pass
Photo by Icon Vehicle Dynamics*

RCI OFFROAD 4X4 BODY ARMOR

RCI
OFFROAD

CUSTOM BUILT 4X4 BODY ARMOR

WE'VE GOT YOU COVERED.
Proudly made in the USA with
precision engineering and
quality materials, your
truck will be well equipped
for the journey ahead



FREE SHIPPING on ALL ORDERS shipped anywhere in the continental US.
WWW.RCIOFFROAD.COM **970.222.9195** Expires August 31st, 2015 Code: FJS2015

FJ Summit Rules & Regulations



Registration

- Every person that enters into the event needs to be checked in and registered.
- All adults and minors must sign a waiver & rules sheet.
- All minors must have a waiver signed by their parent or legal guardian and must be accompanied by an adult.

Safety Rules & Regulations

- Respect and listen to your trail leader.
- Alcohol is expressly forbidden on all trails.
- No glass containers are permitted on trails.
- Observe the speed limit on all roads, trails, & private areas.
- Observe all trail signs and rules.
- No winching to: trees without a tree saver or strap, power poles, fences, or pipelines.
- Stay on existing marked and designated vehicle trails - NO TRAIL BLAZING.
- Downhill vehicles generally yield to uphill vehicles.
- Groups on trails are limited to 10 vehicles. Don't bunch up.

- Trails are often 2-way. Please respect oncoming traffic and locals.
- All Hotel Property management rules apply.
- Members and guests are encouraged to help enforce the rules in order to preserve the trails and environment and have a cleaner, safe place for everyone.
- The hotel offers alcohol served on property.
- Although state law may allow it, please consider not carrying side arms at this family event.
- Rowdiness, excessive noise, excessive vehicle noise cannot be tolerated.
- Please respect the locals, remember, you represent the FJ Summit and we are their guests.



Violation of FJ Summit Rules:

FJ Summit reserves the right to remove a participant from FJ Summit activities and trail runs with no refund issued.



Protecting Your Adventure Lifestyle



Copyright © 2015 - Warrior Products Inc. All rights reserved.

Rack Systems • Bumpers • Pre-Runner Light Bars
Rock Bars • Tube Flares • Hi-Lift Jack Mounts
Lift Kits • Rear Corners • Shovel & Axe Mounts
Sideplates • Body Armor • Adventure Tube Doors



warriorproducts.com



Since 2003, the Responsible Recreation Campaign, and its flagship Stay The Trail Colorado (STT) Off Highway Vehicle (OHV) educational program, have been focused on encouraging responsible OHV recreation on the roads and trails that are open to motorized use on public lands within the State of Colorado.

Top Tips to help you enjoy the trails, and preserve them for others to enjoy in the future:

- ⬢ Go over obstacles, not around them. Rocks, puddles, whoops, and other obstacles keep the trail fun.
- ⬢ Don't take shortcuts or blaze new trails.
- ⬢ Slow down when approaching other trail users. If passing another group, keep count of how many vehicles behind you and let them know.
- ⬢ Some of the trails in this region can be intimidating, if you're nervous ask for a spotter!

For more information on how to keep these trails open and

useful for generations to come, visit the Stay The Trail booth at FJS HQ!

★ U.S. OFF ROAD ★

TEXAS MADE~ABUSED WORLD WIDE
USOFFROAD.US 817.736.0787



RHINO-RACK

www.rhinorack.com

Visit us at SEMA Booth #34203



SHARE YOUR ADVENTURE



**ROOF-RACK SYSTEMS • OFF-ROAD / 4X4
ACCESSORIES • CARGO BOXES AND BASKETS
AWNING SYSTEMS AND SHADE PRODUCTS
BIKE, KAYAK AND SKI CARRIERS
COMMERCIAL AND
CONTRACTOR APPLICATIONS**



Built Australian Tough

877.744.6622 / 303.706.9700 • sales@rhinorack.com
North American HQ: Denver, CO

vi About FJ Summit.org

FJ SUMMIT #9

Gottagetone - Matt Robb - Co-Director, sponsor communicator, staff motivator, God fearing, Family loving, 100 Series Land Cruiser driving, Austin, Texas based 8-time Summit attendee! Tasked with putting together a rock solid crew of new directors at Summit 2012, He succeeded with the great group of guys listed below. Without the help of Jonathan, Chris and James, along with retired directors Ty, Tim and Seth this event would not be possible. Special thanks go out to Matt's wife Kathy and their kids, Penelope, Emma and Luke for all their hard work and support!

jonharis - Jonathan Harris, Co-director, witty and original forum name keeper, permitting guru, local business and government liaison, and lover of all things Colorado. Jonathan grew up in Western Colorado and spent his childhood exploring the state on two feet, two wheels, two skis and later, in a proper off-road vehicle. Jonathan drives his 100 series Land Cruiser "mall wagon" more places than most would dare and he does it all with his identical twin four year old daughters in tow. Getting new people and families into off-roading while encouraging environmentally and socially responsible trail use is Jonathan's passion and ultimately what lead the Summit to acquire his talents.

Chris Sandstorm FJ/Caribou Sandstorm - Chris Davis - Co Director 2013, FJ Summit participant/groupie since 2008. Rising Sun 4x4 Club member, MVP Cruise Moab 2010 BFE. Toyota Trail Teams first all FJC run on the Rubicon 2008, Trail Teams official groupie for 2008, Kokopelli Trail Guide, Black Bear Ambassador FJ Summit 2008, 2010, 2011, 2012. Now driving a 2001 Land Cruiser. Experiences include growing up motorcycle riding in the high desert of California, wheeling with my dad in our Grand Tourino station wagon before the purchase of our Scout II. Other hobbies include Telemark skiing with family, surfing, mountain biking, running, hockey and coaching baseball/hockey.

Woodsman - James Krieger - Trail Leader Coordinator and self-employed custom woodworker/cabinetmaker builds and installs kitchens, libraries and furniture from coast to coast. He has recently started processing urban timber and plans to start dabbling in industrial style fabricated steel furniture and concrete countertops. The Indiana-based driver of "Olaf", a 2008 Sandstorm FJ Cruiser, lives on property his family has owned and farmed since 1839 but still debates whether to move west to be closer to the trails and landscapes he admires. 2015 marks his eighth year at the FJ Summit and his third year as a Summit director.

Special Thanks Go Out To:

Chris Gray of Wicked Wheeler, <http://www.etsy.com/shop/ChrisGrayofWickedWheeler>, for his amazing graphic design work.

Shane Williams, Shane 4x4! Each year Shane goes above and beyond with our event guide, without him it there simply would not be one. Shane is the publisher of Toyota Cruisers & Trucks Magazine and chief "On My Way to Ouray!" sticker guru, Thanks Shane!

Big thanks go out to all of our volunteers. From registration to trail leading, the volunteers make this event happen.

Thanks to the town and citizens of Ouray, the Ouray Chamber of Commerce and the local municipalities including the Ouray Police and Fire department for allowing us to hold the FJ Summit in their beautiful town each and every year.

Thanks to Ouray Mountain Rescue for being there for everyone that leaves the paved road and chooses the path less traveled.

Thanks to Ryan Hein of the Twin Peaks Lodge for being our awesome host. Ryan always does a great job at putting food in our bellies and a tent over our heads, Thanks Ryan!

Thanks to the retired directors, TY, Seth and Tim for 6 years of planning and direction. From constant website help to graphic design layout...their fingerprints are all over Summit #9

A very special thanks go out to the families of all the directors for their support. The Summit takes months of planning and sometimes that planning goes way into the night. Without their support and understanding, the Summit not be possible.

There are several individuals, groups and programs we would like to thank. Without their help the FJ Summit would not be possible.

—Stay the Trail! Y'all!

